




38500N

### LEGEND

- |                     |   |                  |  |
|---------------------|---|------------------|--|
| ANCHOR MARKS        |  | WATER MAINS      | -W-----W-  |
| KEBS AND GUTTER     |  | FIRE PLUG        |  -P-    |
| DRAIN OPEN          |  | STOP VALVE       |  -SV-   |
| DRAIN - UNDERGROUND |  | R.M.G. CABLES    | -T-----T-  |
| SEWERS              |  | P.M.G. CABLE BOX |  -C.B.- |
| MANHOLE             |  | TANK             |  -T-    |
| POLES - H.E.C.      |  | POLES - P.M.G.   |  -O-    |

LEVEL	METRIC
LEVEL DATUM	STATE
GRID INTERVAL	50
CONTOUR INTERVAL	0.5

  
AUTHORISED SURVEYOR

ADJOINING SHEETS

	N3	N4
	O3	O4
	P3	P4

[illegible]

**GUTTERIDGE, HASKINS & DAVEY PTY LTD**  
CONSULTING ENGINEERS - PLANNERS - SURVEYORS  
BRISBANE - CAIRNS - CANBERRA - DARWIN - HOBART  
LAUNCESTON - MELBOURNE - PERTH - SYDNEY








SCALE 1 : 500

DESIGNED		
DRAWN		
TRACED		
CHECKED		
APPROVED		
	INITIAL	DATE

MUNICIPALITY OF BEACONSFIELD  
BEACONSFIELD DETAIL SURVEY

DRAWING No. 1606 - 192 - 03

### LEGEND

- |                     |   |                  |
|---------------------|---|------------------|
| BENCH MARKS         |  | WATER MAINS      |
| KERB AND GUTTER     |  | FIRE PLUG        |
| DRAIN OPEN          |  | STOP VALVE       |
| DRAIN - UNDERGROUND |  | P.M.G. CABLES    |
| SEWERS              |  | P.M.G. CABLE BOX |
| MANHOLE             |  | TANK             |
| POLES - H.E.C.      |  | POLES - P.M.G.   |

WATER MAINS  
FIRE PLUG  
STOP VALVE  
P.M.G. CABLES  
P.M.G. CABLE  
TANK  
POLES - P.M.G.